

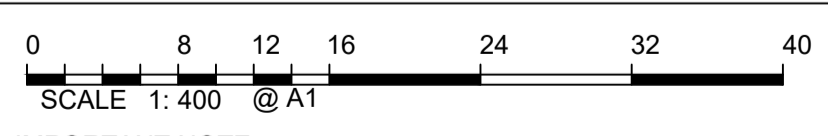
**SYMBOL LEGEND**

GRP		GRATED PIT
LPL		LIGHT POLE
BOL		BOLLARD
MBX		MAIL BOX
SIN		SIGN
UPOL		UNCLASSIFIED POLE
WHY		WATER HYDRANT

**LINETYPE LEGEND**

	BOUNDARY
	BUILDING ROOF
	CONTOURS MAJOR
	CONTOURS MINOR
	DRAINAGE CHANNEL
	FENCES
	FENCES GUARDRAIL
	STRUCTURE WALL BOTTOM
	STRUCTURE WALL TOP
	UNCLASSIFIED SERVICE
	WATER PIPE

AWN	DENOTES AWNING
EVE	DENOTES EVE
GUT	DENOTES GUTTER
RID	DENOTES RIDGE
COL	DENOTES COLUMN
DRP	DENOTES DRAINAGE PIT
BK	DENOTES BACK OF KERB
IK	DENOTES INVERT OF KERB
LP	DENOTES LIP OF KERB
TK	DENOTES TOP OF KERB
INP	DENOTES INVERT OF PIT
INV	DENOTES INVERT OF PIPE
OBV	DENOTES OBVERT OF PIPE
TOW	DENOTES TOP OF WALL
UPIT	DENOTES UNCLASSIFIED PIT



**IMPORTANT NOTE:**  
 This plan is prepared for from a combination of field survey and existing records for the purpose of designing new constructions on the land and should not be used for any other purpose. The title boundaries shown hereon were not marked by the author at the time of survey and have been determined by plan dimensions only and not by field measurement. A services search of the area surveyed above has not been undertaken. Visible services shown hereon have been located where possible by field survey. Prior to any demolition, excavation or construction on the site, the relevant authority should be contacted for possible location of further underground services and detailed locations of all services.

REVISION	DATE	DESCRIPTION	CCAD REF	M.C. APPROVED
00	09/10/2023	ORIGINAL ISSUE	-	M.C.

SCALE: HORZ. 1:400	VERT.
CONTOUR INTERVAL: MAJOR 1.0	MINOR 0.2
HORIZONTAL ORIGIN	
COORD. SYSTEM MGA2020	MARK ADOPTED: SSM153947
VERTICAL DATUM	
DATUM: AHD	BM ADOPTED: SSM153947
RL: 6.125	




23-25 Frederick Street  
 PO Box 175  
 Rockdale NSW 2216  
 t: (02) 9597 9700  
 f: (02) 9599 2146  
 e: surveynsw@cardno.com.au  
 w: www.stantec.com

PROJECT: 125 NANCY ELLIS LEEBOLD DRIVE

**PLAN SHOWING DETAIL, LEVELS & CONTOURS**

CLIENT:

SHEET 1 OF 5	
DRAWING NUMBER	REV
3013-51354-001	01



FOR CONTINUATION SEE SHEET 4

0 4 6 8 12 16 20  
SCALE 1:200 @ A1

**IMPORTANT NOTE:**  
This plan is prepared for a combination of field survey and existing records for the purpose of designing new constructions on the land and should not be used for any other purpose. The title boundaries shown hereon were not marked by the author at the time of survey and have been determined by plan dimensions only and not by field measurement. A services search of the area surveyed above has not been undertaken. Visible services shown hereon have been located where possible by field survey. Prior to any demolition, excavation or construction on the site, the relevant authority should be contacted for possible location of further underground services and detailed locations of all services.

REVISION	DATE	DESCRIPTION	CCAD REF	APPROVED
00	09/10/2023	ORIGINAL ISSUE		M.C.

SCALE: HORZ. 1:200	VERT.	A1
CONTOUR INTERVAL: MAJOR 1.0 MINOR 0.2		
HORIZONTAL ORIGIN		
COORD. SYSTEM MGA2020	MARK ADOPTED: SSM153947 E 314 802 786 N 6 243 851 846	
VERTICAL DATUM		
DATUM: AHD	BM ADOPTED: SSM153947 RL: 6.125	

**Stantec**

23-25 Frederick Street  
PO Box 175  
Rockdale NSW 2216  
t: (02) 9597 9700  
f: (02) 9599 2146  
e: surveynsw@cardno.com.au  
w: www.stantec.com

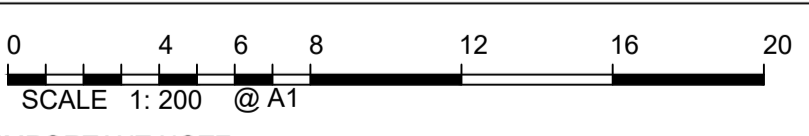
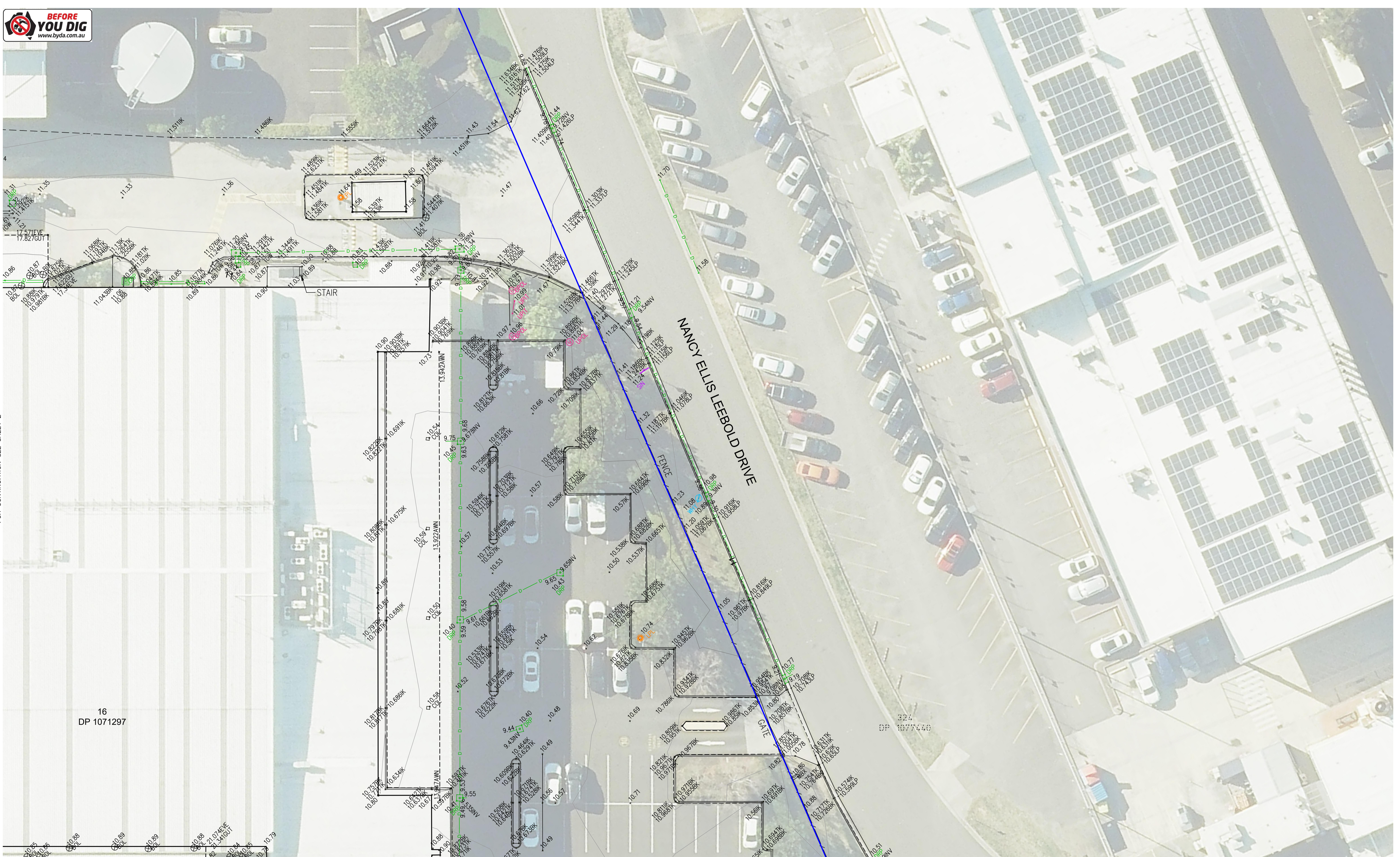
SURVEYED J.P./A.F.	SURVEY DATE 06/10/2023	DRAWN A.G.	CHECKED A.F.	PASSED M.C.
-----------------------	---------------------------	---------------	-----------------	----------------

PROJECT: 125 NANCY ELLIS LEEBOLD DRIVE

**PLAN SHOWING DETAIL, LEVELS & CONTOURS**

CLIENT:

SHEET 2 OF 5	
DRAWING NUMBER	REV
3013-51354-001	01



**IMPORTANT NOTE:**  
 This plan is prepared for a combination of field survey and existing records for the purpose of designing new constructions on the land and should not be used for any other purpose. The title boundaries shown hereon were not marked by the author at the time of survey and have been determined by plan dimensions only and not by field measurement. A services search of the area surveyed above has not been undertaken. Visible services shown hereon have been located where possible by field survey. Prior to any demolition, excavation or construction on the site, the relevant authority should be contacted for possible location of further underground services and detailed locations of all services.

REVISION	DATE	DESCRIPTION	CCAD REF	APPROVED
00	09/10/2023	ORIGINAL ISSUE		M.C.

SCALE: HORZ. 1:200	VERT.	<b>A1</b>
CONTOUR INTERVAL: MAJOR 1.0	MINOR 0.2	
HORIZONTAL ORIGIN		
COORD. SYSTEM	MARK ADOPTED: SSM153947	
MGA2020	COORDINATES: N 314 802 786 E 6 243 851 846	
VERTICAL DATUM		
DATUM: AHD	BM ADOPTED: SSM153947	
	RL: 6.125	

23-25 Frederick Street  
 PO Box 175  
 Rockdale NSW 2216  
 t: (02) 9597 9700  
 f: (02) 9599 2146  
 e: surveynsw@cardno.com.au  
 w: www.stantec.com

PROJECT: 125 NANCY ELLIS LEEBOLD DRIVE

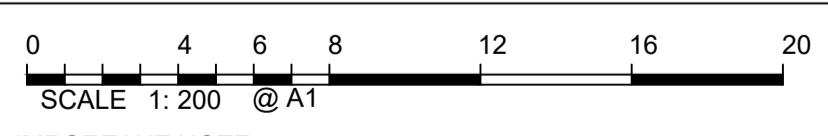
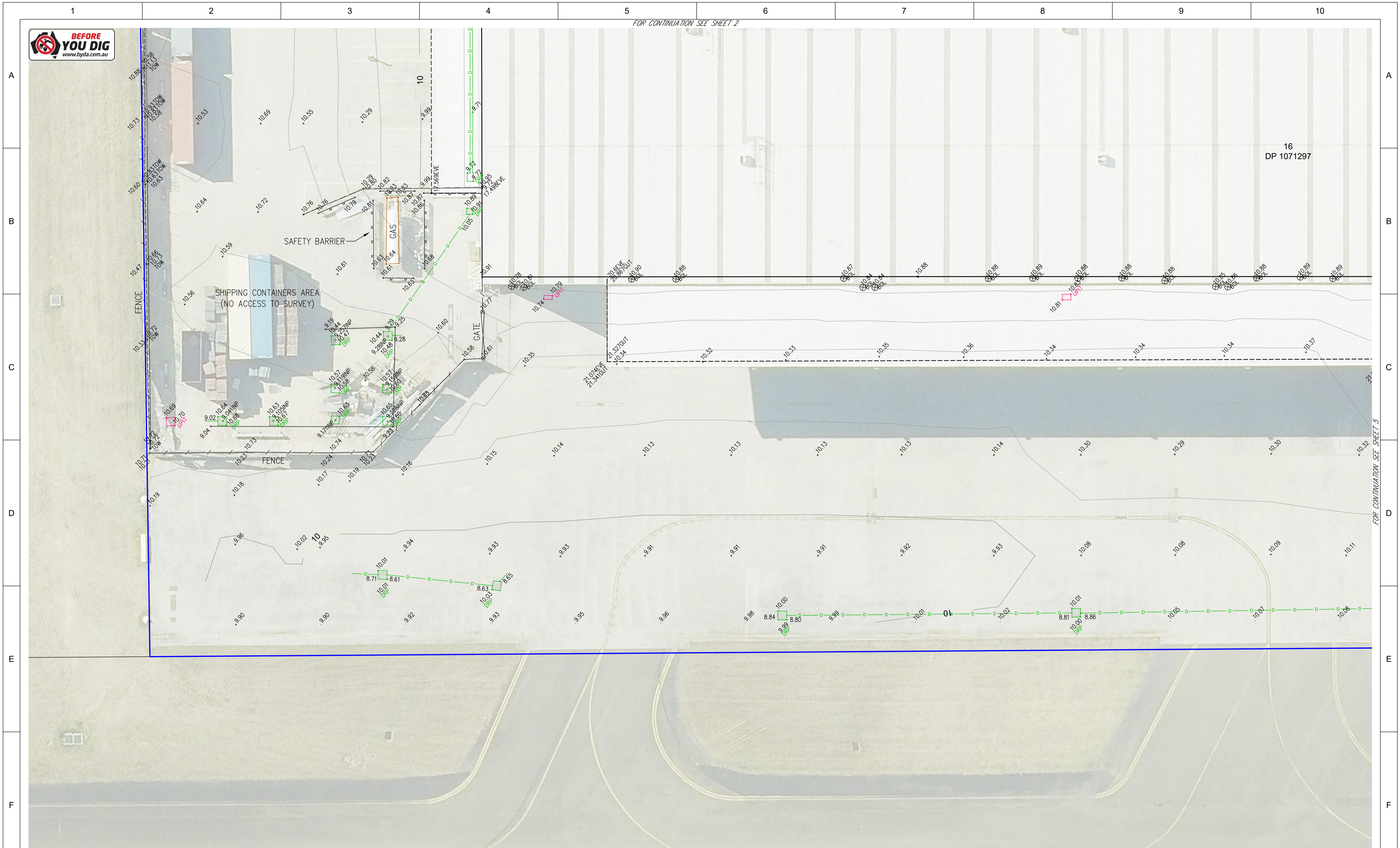
**PLAN SHOWING DETAIL, LEVELS & CONTOURS**

CLIENT:

SHEET 3 OF 5	
DRAWING NUMBER	REV
<b>3013-51354-001</b>	<b>01</b>



FOR CONTINUATION SEE SHEET 2



**IMPORTANT NOTE:**  
 This plan is prepared for from a combination of field survey and existing records for the purpose of designing new constructions on the land and should not be used for any other purpose. The title boundaries shown hereon were not marked by the author at the time of survey and have been determined by plan dimensions only and not by field measurement. A services search of the area surveyed above has not been undertaken. Visible services shown hereon have been located where possible by field survey. Prior to any demolition, excavation or construction on the site, the relevant authority should be contacted for possible location of further underground services and detailed locations of all services.

REVISION	DATE	ORIGINAL ISSUE DESCRIPTION	CCAD REF	M.C. APPROVED
00	09/10/2023			

SCALE: HORZ. 1:200	VERT.	A1
CONTOUR INTERVAL: MAJOR 1.0	MINOR 0.2	
HORIZONTAL ORIGIN		
COORD. SYSTEM MGA2020	MARK ADOPTED: SSM153947	
VERTICAL DATUM		
DATUM: AHD	BM ADOPTED: SSM153947 RL: 6.125	



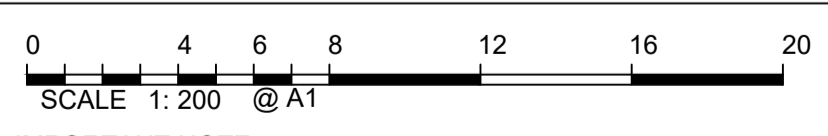
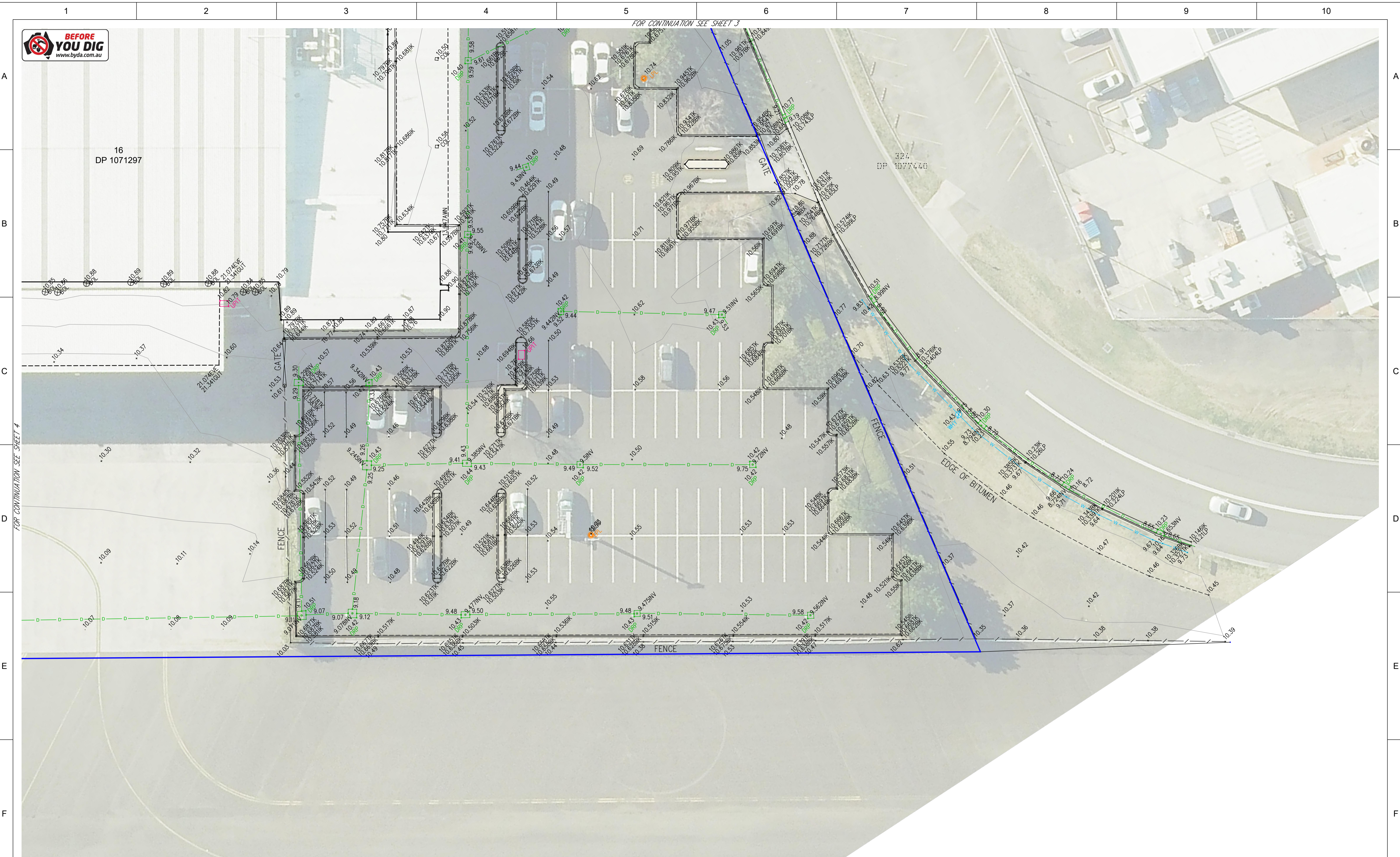
23-25 Frederick Street  
 PO Box 175  
 Rockdale NSW 2216  
 t: (02) 9597 9700  
 f: (02) 9599 2146  
 e: surveynsw@cardno.com.au  
 w: www.stantec.com

PROJECT: 125 NANCY ELLIS LEEBOLD DRIVE

**PLAN SHOWING DETAIL, LEVELS & CONTOURS**

CLIENT:

 SHEET 4 OF 5 DRAWING NUMBER REV	



**IMPORTANT NOTE:**  
 This plan is prepared for a combination of field survey and existing records for the purpose of designing new constructions on the land and should not be used for any other purpose.  
 The title boundaries shown hereon were not marked by the author at the time of survey and have been determined by plan dimensions only and not by field measurement.  
 A services search of the area surveyed above has not been undertaken.  
 Visible services shown hereon have been located where possible by field survey.  
 Prior to any demolition, excavation or construction on the site, the relevant authority should be contacted for possible location of further underground services and detailed locations of all services.

REVISION	DATE	DESCRIPTION	CCAD REF	APPROVED
00	09/10/2023	ORIGINAL ISSUE		M.C.

SCALE: HORIZ. 1:200	VERT.	A1
CONTOUR INTERVAL: MAJOR 1.0	MINOR 0.2	
HORIZONTAL ORIGIN		
COORD. SYSTEM MGA2020	MARK ADOPTED: SSM153947 COORDINATES: E 314 802 786 N 6 243 851 846	
VERTICAL DATUM		
DATUM: AHD	BM ADOPTED: SSM153947 RL: 6.125	



23-25 Frederick Street  
 PO Box 175  
 Rockdale NSW 2216  
 t: (02) 9597 9700  
 f: (02) 9599 2146  
 e: surveynsw@cardno.com.au  
 w: www.stantec.com

PROJECT: 125 NANCY ELLIS LEEBOLD DRIVE

**PLAN SHOWING DETAIL, LEVELS & CONTOURS**

SHEET 5 OF 5

DRAWING NUMBER	REV
3013-51354-001	01

CLIENT:

SURVEYED	SURVEY DATE	DRAWN	CHECKED	PASSED
J.P./A.F.	06/10/2023	A.G.	A.F.	M.C.